




TRAVEL PLAN TO WAYANAD






IN THE HILLS OF WAYANAD, TIME SLOWS DOWN AND
THE SOUL CATCHES UP.....



WAYANAD

Wayanad located in Kerala's Western Ghats (700–2100m altitude) is a lush, high-altitude district known as "Vayal Nadu" (land of paddy fields). Established in 1980, it offers a cool climate, vast, spice-scented plantations and biodiversity with over 885 sq. km of forest. It is famous for eco-tourism, wildlife sanctuaries and ancient caves.





VISIT PLACES IN WAYANAD :-

EDAKKAL CAVES

BANASURA SAGAR DAM

CHEMBRA PEAK

SOOCHIPARA FALLS

KURUVADWEEP (KURUVA ISLAND)

POOKODE LAKE

LAKKIDI VIEW POINT

900 KANDI

KARAPUZHA DAM

PHANTOM ROCK


JAIN TEMPLE IN SULTHAN BATHERY

BEST WAYANAD EXPERIENCES :-

**TREKKING: CHEMBRA PEAK AND
BRAHMAGIRI HILLS.**

**ADVENTURE: ZIP-LINING, BAMBOO RAFTING
AT KURUVA ISLAND AND GLASS BRIDGE
WALKS AT 900 KANDI.**

**NATURE WALKS: EXPLORING COFFEE AND
TEA PLANTATIONS.**





EDAKKAL CAVES

Edakkal Caves, located on Ambukuthi Hill in Wayanad, Kerala are renowned natural rock shelters featuring prehistoric petroglyphs dating back to at least 6,000 B.C.. These caves, which are actually a 96-foot-long, 22-foot-wide fissure in the rock, feature carvings of humans, animals and symbols suggesting Neolithic, Mesolithic, and potentially Indus Valley civilization connections.



BANASURA SAGAR DAM

The Banasura Sagar Dam, located in the Wayanad district of Kerala, India is a premier tourist attraction known for being the largest earthen dam in India and the second-largest in Asia. It is built across the Karamanathodu River, a tributary of the Kabini River and is part of the Indian Banasura Sagar Project initiated in 1979.



CHEMBRA PEAK

Chembra Peak is the highest peak in the Wayanad district of Kerala, India, standing at an impressive 2,100 meters (6,890 feet) above sea level. Part of the Western Ghats, this peak is a major destination for trekkers and nature lovers, offering a mix of dense forests, tea plantations and stunning panoramic views of Wayanad and its surrounding districts (Kozhikode, Malappuram and Nilgiri).



SOOCHIPARA FALLS

Soochipara Falls also known as Sentinel Rock Waterfalls is a popular three-tiered waterfall located in the Vellarimala region of Wayanad, Kerala. Known for its scenic beauty and surrounding, it is one of the most visited tourist destinations in the area.



KURUVADWEEP (KURUVA ISLAND)

Kuruvadweep or Kuruva Island is a 950-acre protected river delta located on the tributaries of the Kabini River in the Wayanad district of Kerala, India. It is a dense, evergreen, and uninhabited island known for its biodiversity, tranquil environment and eco-tourism opportunities.




POOKODE LAKE

Pookode Lake is a scenic, natural freshwater lake located in the Wayanad district of Kerala, South India. It is a popular tourist destination known for its serene atmosphere, surrounded by evergreen forests and the scenic Western Ghats.



LAKKIDI VIEW POINT

Lakkidi View Point, often referred to as the Gateway to Wayanad is a popular tourist vantage point located at the crest of the Thamarassery Ghat pass in Kerala, India. Known for its breathtaking panoramic views of the surrounding hills, gorges and mist-covered, winding roads, it is a must visit spot for tourists entering the Wayanad district.



900 KANDI

900 Kandi (also known as Thollayiram Kandi) is a 900 acre hidden paradise located in the Meppadi village of Wayanad, Kerala. The name "Thollayiram" translates to "900" and "Kandi" means "a patch of land" in the local dialect. It is a lush, evergreen destination renowned for its mist covered hills, dense forests and adventure driven eco parks.



KARAPUZHA DAM

The Karapuzha Dam, located in the Wayanad district of Kerala is recognized as one of the largest earth dams in India. Built across the Karapuzha River, a tributary of the Kabini River, this dam is a significant engineering feat in the region, aimed at irrigation and tourism.

PHANTOM ROCK

Phantom Rock locally known as Cheengeri Mala is a famous natural rock formation in Wayanad, Kerala, that resembles a human skull. Standing at an elevation of approximately 2,600 feet above sea level, it is a popular spot for photography and light trekking.



JAIN TEMPLE IN SULTHAN BATHERY

The Jain Temple in Sulthan Bathery, also known as the Kidanganad Basti is a 13th century granite structure. It is one of the most important historical sites in Wayanad notable for its unique transition from a place of worship to a military storehouse.





**THE MIST FADES....
BUT THE MEMORIES
DON'T.....!!!!!!**

Thank You !!!!

